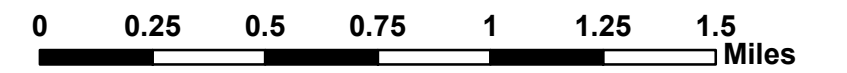


# MARTIN TOWNSHIP

ALLEGAN COUNTY, MICHIGAN

## OFFICIAL ZONING MAP

AS AMENDED THROUGH OCTOBER 10, 2008



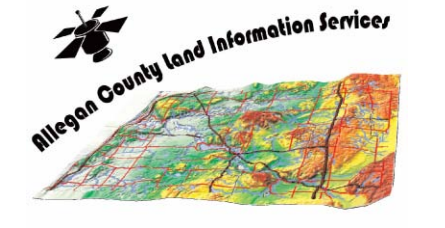

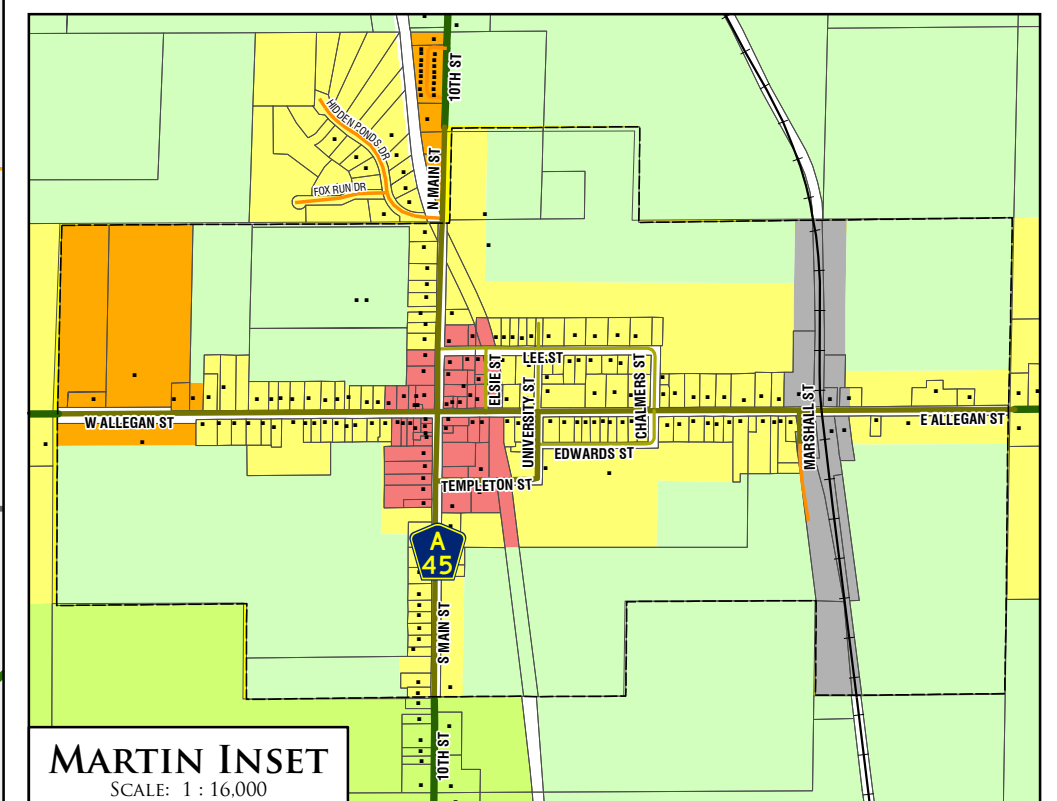
1:27,000  
1 INCH = 2,250 FEET

### MAP LEGEND

- ZONING: MARTIN TOWNSHIP**
- AG - AGRICULTURAL DISTRICT
  - C-1 - NEIGHBORHOOD BUSINESS DISTRICT
  - C-2 - GENERAL BUSINESS DISTRICT
  - I-1 - INDUSTRIAL DISTRICT
  - R-1 - RURAL ESTATES
  - R-2 - LOW-DENSITY RESIDENTIAL DISTRICT
  - R-3 - MEDIUM-DENSITY RESIDENTIAL DISTRICT
  - ROW - RIGHT-OF-WAY
  - W - WATER

- ZONING: VILLAGE OF MARTIN**
- A - AGRICULTURAL
  - C - COMMERCIAL
  - I - INDUSTRIAL
  - R-1 - CLASS A RESIDENTIAL
  - R-2 - CLASS B RESIDENTIAL
  - ROW - RIGHT-OF-WAY

- GENERALIZED FUTURE LANDUSE FOR SURROUNDING AREAS**
- AGRICULTURAL
  - COMMERCIAL
  - GOVERNMENT
  - INDUSTRIAL
  - OPEN SPACE
  - RESIDENTIAL
  - RIGHT-OF-WAY
  - RURAL
  - WATER



ALLEGAN COUNTY LAND INFORMATION SERVICES ASSUMES NO LIABILITY FOR RESULTS OR CONCLUSIONS DRAWN FROM THE USE OF THIS DATA. MAP CREATED FEBRUARY 26, 2013

