


MARTIN TOWNSHIP

ALLEGAN COUNTY, MICHIGAN






WOODLANDS MAP



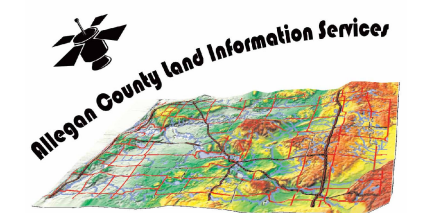

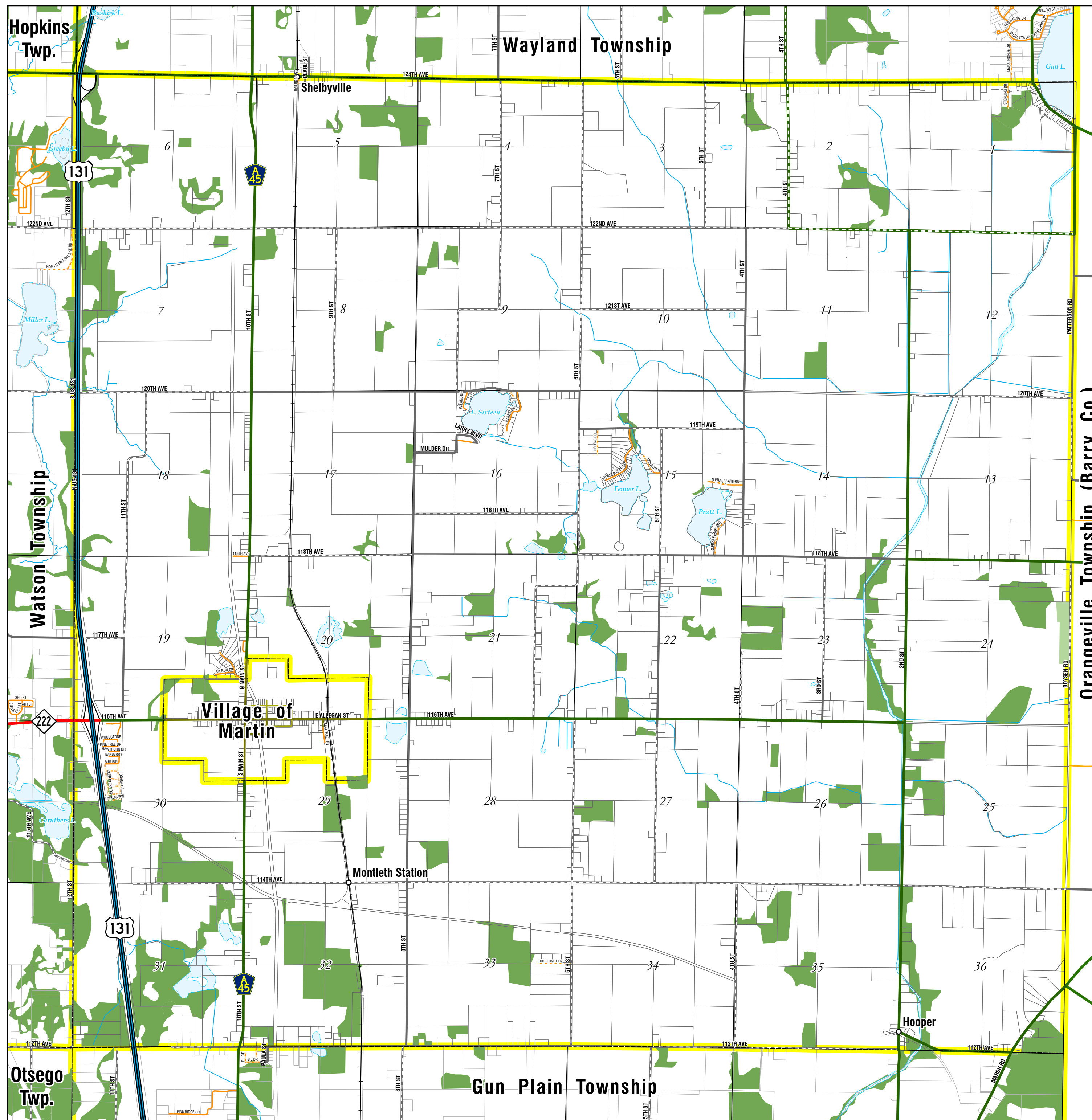
1:27,000
1 INCH = 2,250 FEET

MAP LEGEND

WOODLANDS*

-  NATURAL WOODLAND
-  TREE PLANTATION
-  PARCEL BOUNDARIES
-  SECTION LINES
-  GOVERNMENT UNIT BOUNDARY

* BASED ON A 1996 LAND USE CLASSIFICATION CONDUCTED BY THE GIS RESEARCH CENTER AT WESTERN MICHIGAN UNIVERSITY FOR A PROJECT FUNDED BY THE ENVIRONMENTAL PROTECTION AGENCY.



ALLEGAN COUNTY LAND INFORMATION SERVICES ASSUMES NO LIABILITY FOR RESULTS OR CONCLUSIONS DRAWN FROM THE USE OF THIS DATA. MAP CREATED AUGUST 2013.